









LEGEND

-  Upper Township Boundary
-  Parcels
-  Water Bodies
-  Total Environmental Constraints (Wetlands & 300' C-1 Waters Buffer)
-  Proposed Township Center Boundaries
-  Expired NJDEP Coastal Center
-  Proposed Sewer Service Areas
-  Existing Water System



\\njncad\Hydro\GIS\State\NewJersey\Counties\Cape May County\MUNICIPAL\Upper_Twp\06000830GIMP_Maps\Center_Map_Marmora.MXD

**Marmora-Palermo-Beesley's
Point Town Center**
TOWNSHIP OF UPPER
CAPE MAY COUNTY, NEW JERSEY
OCTOBER 2006



DIGITAL SPATIAL DATA SOURCES:
- CAPE MAY COUNTY GEOGRAPHIC INFORMATION SYSTEM
- NEW JERSEY DEPARTMENT OF COMMUNITY AFFAIRS,
OFFICE OF SMART GROWTH
- NEW JERSEY DEPARTMENT OF ENVIRONMENTAL
PROTECTION, BUREAU OF GEOGRAPHIC INFORMATION
- UNITED STATES DEPARTMENT OF AGRICULTURE,
NATURAL RESOURCES CONSERVATION SERVICES
- NEW JERSEY OFFICE OF INFORMATION TECHNOLOGY,
OFFICE OF GIS

